





Medford Water
Southwest Pressure Zone

-  Water Service/Meter
-  Affected Services
-  Southwest Pressure Zone Area



MEDFORD WATER

N
 600
 1,200
 Feet

1" = 600'
 Page Size:
 Letter L

OCRS Grants Pass-Ashland NAD
 1983 2011 TM Feet Intl

This map is based on features compiled by Medford Water from a variety of sources. Medford Water cannot accept responsibility for errors, omissions, or positional accuracy. There are no warranties, expressed or implied. MW GIS 20260416 cdmay